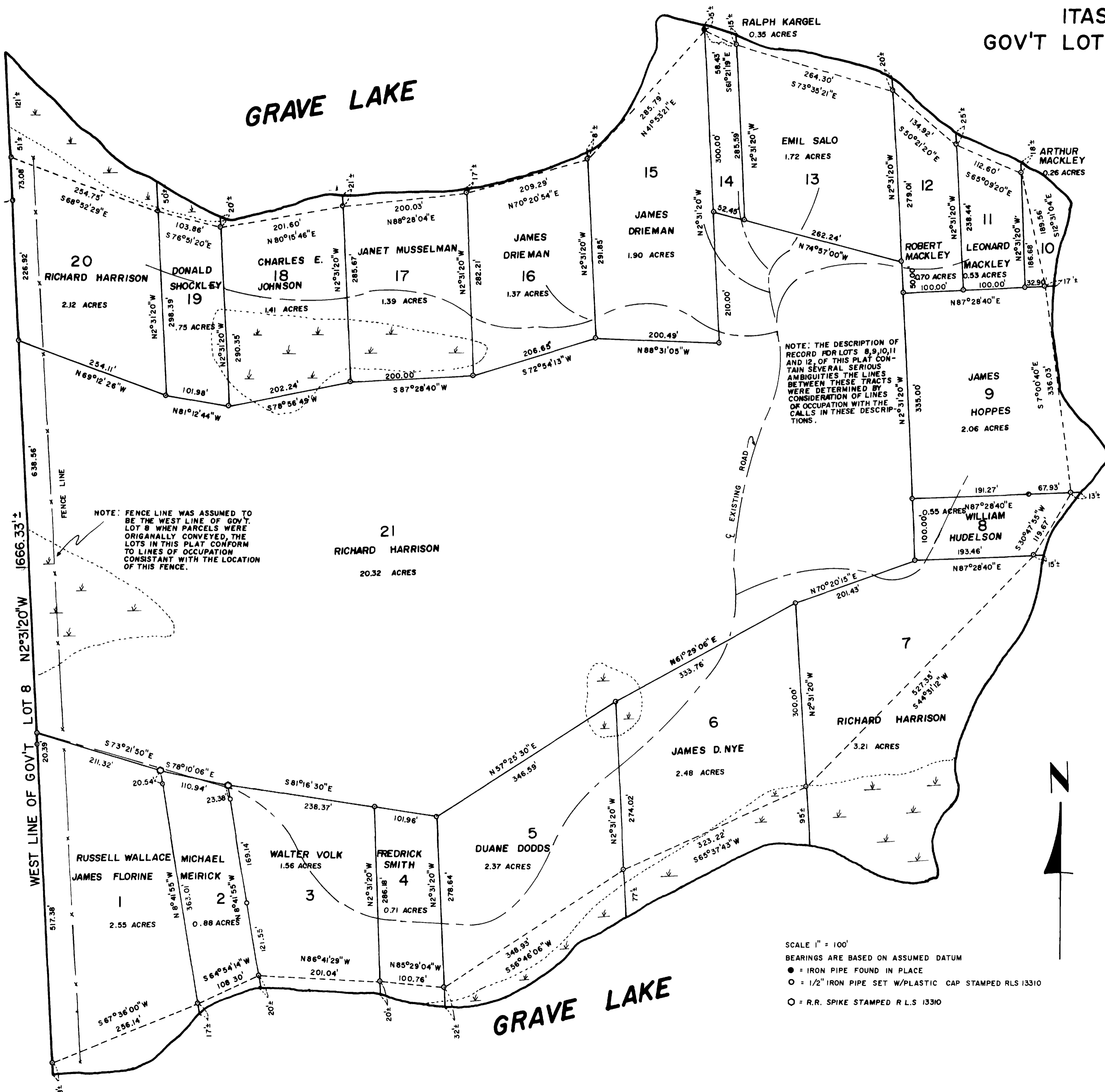


AUDITOR'S SUBDIVISION NUMBER 61

ITASCA COUNTY, MINNESOTA GOV'T LOT 8, SECTION 17, T58N, R26W



DEDICATION : KNOWN ALL MEN BY THESE PRESENTS :

That Robert Loscheider, Auditor in and for the County of Itasca, State of Minnesota, has been such Auditor at all times herein mentioned; that the following described property to wit: All of Government Lot 8, Section 17, Township 58 North, Range 26 West of the Fourth Principal Meridian; is divided into parcels of irregular shapes which cannot be described except by metes and bounds; that on the 28th day of FEB, 1985, I as Auditor duly requested the owners of said tracts of land to wit: Russell Wallace, James Florine, Michael Meirick, Walter Volk, Fredrick Smith, Duane Dodds, James D. Nye, Richard Harrison, William Hudelson, James Hoppes, Robert Mackley, Leonard Mackley, Arthur Mackley, Emil Salo, Ralph Kargel, James Drieman, Janet Musselman, Charles E. Johnson, and Donald Shockley, to have such tracts of land platted into lots as required by 1984 M.S. 272.19; that said owners having failed to do so within 30 days after such request: I did on the 11th day of APRIL, 1985, as provided by said statute, duly request John M. Klenotich, a land surveyor registered under the laws of the State of Minnesota, to make the necessary survey and prepare such plat; that as appears from the certificate of said surveyor, said plat has been made by him and returned to me, as said Auditor; that this plat is hereby presented to the County Recorder, Itasca County Minnesota for filing and for record.

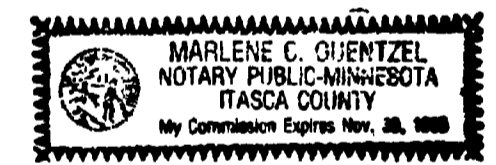
Therefore, by virtue of the authority of my said office and pursuant to the statute in such case made and provided, to wit: 1984 M.S. 272.19, I do hereby ratify, confirm and establish this plat to be henceforth known as AUDITOR'S SUBDIVISION NUMBER 61.

In witness whereof said Robert Loscheider, as Auditor in and for the County of Itasca, State of Minnesota do herunto set my hand this 21st day of Feb, 1985.

Robert Loscheider
Robert Loscheider, Itasca County Auditor

State of Minnesota
County of Itasca

The foregoing instrument was acknowledged before me this 21st day of Feb, 1985 by Robert Loscheider, Auditor, Itasca County, Minnesota, on behalf of said office.



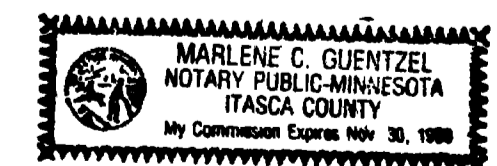
Marlene C. Guentzel
Notary Public, Itasca County Minnesota
My Commission Expires Nov. 30, 1990

I do hereby certify that at the request of the County Auditor in and for the County of Itasca, State of Minnesota, pursuant to 1984 M.S. 272.19, I have prepared a plat of lands described in the accompanying certificate of said Auditor; that I have surveyed and platted the property described on this plat as AUDITOR'S SUBDIVISION NUMBER 61, that this plat is a correct representation of said survey, that all distances are correctly shown on the plat, that all monuments have been correctly placed in the ground as shown, that the outside boundary lines are correctly designated on the plat and that the topography of the land is correctly shown thereon.

John M. Klenotich
John M. Klenotich, Land Surveyor
Minnesota Registration NO. 13310

State of Minnesota
County of Itasca

The foregoing surveyor's certificate was acknowledged before me this 21st day of February 1985.



Marlene C. Guentzel
Notary Public, Itasca County Minnesota
My Commission Expires Nov. 30, 1990

I hereby certify that this instrument was filed in the office of the County Recorder for Record on this 16th day of FEB, 1985 A.D. at 4:00 o'clock P M, and was duly recorded in the county records in Book 370532 of plats, page 17, Document No. 370532

Anne L. Luster
Itasca County Recorder